Michigan's Statewide Travel Demand Model

Richard Nellett, Garth Banninga, Cory Johnson, Lyle Witherspoon and Lawrence Whiteside, Michigan Department of Transportation

ABSTRACT

Michigan's Statewide Travel Demand Model

The Travel Demand and Intermodal Services Section (TDIS) of Michigan's Department of Transportation (MDOT), is responsible for the development, maintenance and application of the Statewide Travel Demand Model. Michigan's Statewide and Urban Travel Demand Models are intended to provide the analytical framework for assessing transportation system performance and deficiency analysis, long range plan development, systems level project analysis, as well as to provide the spatial analytical framework for many of the management systems.

The Statewide Travel Demand Model resides on the TransCAD 3.1 GIS / Travel Demand Model platform. TransCAD, a licensed product of the Caliper Corporation, is a Geographic Information System (GIS) with travel demand analysis capabilities.

This paper and presentation will outline the organizational and modeling processes within the State of Michigan. The statewide model includes 2307 instate zones and 85 outstate zones, a line data base with more than 13,000 highway links, and 8,000 nodes. The model is person trip based and has capabilities to forecast travel for all motorized ground transportation. Additional features include a truck model which estimates flows by commodity group and a local transit sketch planning model.

BACKGROUND

Paper Objectives

The purpose of this paper is to outline the institutional and historical context for Travel Demand Modeling in Michigan, to identify the source of the data used in model development, to illustrate the Statewide Model's Structure, and to discuss its relationship to the urban models and the Department's Management Systems.

Institutional Context

MDOT's Bureau of Transportation Planning (BTP) has 198 employees and is responsible for data monitoring, travel demand modeling, planning and programming, early preliminary engineering, environmental assessments and policy development. TDIS, a section of BTP, employs 24 full time people and is responsible for travel demand modeling and intermodal services. Of these 24 employees, 11 are in the Intermodal Services Unit, 7 are in the Urban Travel Analysis Unit, and 5 are in the Statewide Model Unit. The remaining 2 section staff are administrative.

The department is going through a transition period relative to organizational structure. Decentralization, early retirements, staff replacement, downsizing and out-sourcing are significant issues impacting the

modeling process.

MDOT's Strategic Leadership Team has aggressively embraced the open systems concept and has engaged in extensive public and private partnerships to implement nine Transportation Management Systems (TMS). These systems include the original six ISTEA mandated systems; Bridge, Pavement, Congestion, Public Transportation, Intermodal, and Safety. Three additional systems, Construction, Real Estate and Maintenance will also be developed. MDOT's Management System is a single TMS with nine components. The TMS system is characterized by shared data, a common referencing system with a consistent user interface and decision support tools.

History

Travel demand forecasting has a long history at MDOT. MDOT began using travel demand forecasting tools in the sixties when they developed a Statewide Travel Demand Model with 547 zones along with a number of urban models. The statewide model had a direct demand structure that estimated motor vehicle trips based on the population within a zone and the proximity and population of adjacent zones. K factors and VMT per capita adjustments were used to arrive at a reasonable estimate of total travel and ensure proper zone to zone interchange. The original models were maintained on a Burroughs mainframe computer and, with the exception of the Detroit MPO, were maintained by MDOT. Several major weaknesses of the first statewide model included the inability to estimate the impact of changes in employment on trip making and a lack of sensitivity to changes in the population profile. Further the model was highly deterministic, relying on historical trends in VMT growth.

During the 1970's the Statewide 547 Zone Rural Travel Demand Model was upgraded to provide modal analysis capabilities and was used to develop rural subarea, regional and corridor planning studies in the eighties. The fifteen urban area models were reconfigured in the 1970's to use the National Cooperative Highway Research Program (NCHRP) 187 trip generation rates, and were converted to the TranPLAN format in the early nineties. The Statewide Travel Demand Model was re-engineered through a consultant contract in 1994, into a 2392 zone, PC based, multi-modal model that uses the GIS and modeling capability of the TransCAD software. The primary issues that directed that effort were:

- No major new data collection effort
- Should be integrated with urban models
- Include all ground based motorized person trips
- Provide for rail passenger and intercity bus service analysis
- Include a truck travel component
- Have local transit analysis capabilities
- Demand is sensitive to demographic changes
- Transit demand is responsive to service changes
- Upgradeable with improved data
- GIS based

Urban/Statewide Modal Application Process

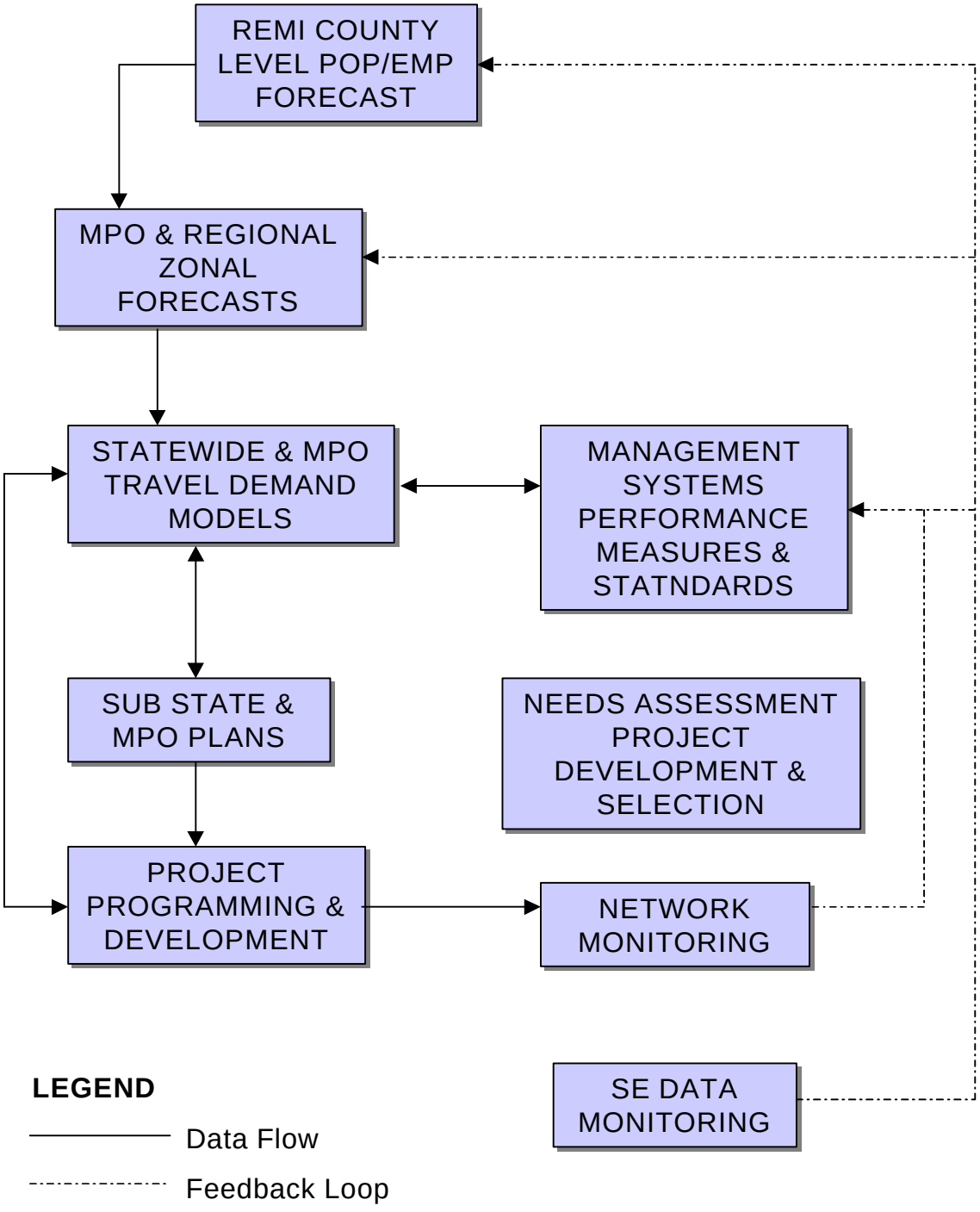

TRAVEL DEMAND AND MODELING AND THE MDOT'S BUSINESS PROCESSES

The statewide and urban travel demand models and associated data bases are an integral component to the department's business process. They quantify the change in the number of customers, their characteristics and their distribution within the state. They estimate the travel demand impacts of changes in the customer base to the state's transportation systems. The model VMT forecasts are an input into forecasts of motor vehicle fuel taxes. The model's data bases provide the customer profile and travel demand components to the management system. Further the models establish a base line for deficiencies or needs relative to system performance and test the potential impact of changes in the customer base or the transportation system on overall system performance.

Exhibit 1 illustrates the technical processes that support the policy development and investment decision making process.

ACTORS AND ROLES IN THE PLANNING AND MODELING PROCESS

The major players in the planning and modeling process include MDOT, the Metropolitan Planning Organizations (MPO's), the State Planning and Development Regions, and the Rural ISTEA Task Forces.

MDOT is responsible for the Statewide Model, ten small urban area travel demand models (population less than 200,000), six management systems, air quality conformity analysis in rural and small urban areas, coordination of the technical and planning processes in all urban areas, the Sub State Plans, the State Long Range Plan and the State Transportation Improvement Program (STIP).

The small urban area MPO's, jointly with MDOT, develop Long Range Plans and Transportation Improvement Programs (TIP's).

The Five Transportation Management Areas (urban areas with population more than 200,000) are responsible for travel demand models for their respective areas, as well as the urban area long range plan, air quality conformity analysis and the urban area's transportation improvement program. MDOTworks closely with the MPO staff during model development and applications and is an active participant on their Technical and Policy Committees.

Working with the MPO's and MDOT, the State Planning and Development Regions are responsible for coordinating the development of the socio-economic data bases, the local network data bases, and assisting with public involvement outside of the urbanized areas.

The Rural ISTEA Task Forces, which contain the rural transportation service providers, are responsible for the selection of federally funded local rural projects for the STIP.

Hardware Used for Statewide Modeling

The Statewide Travel Demand Model is currently run on a Pentium II 400mhz, with 128 megabyte of RAM, two 7 GIG hard drives and a built in100 megabyte ZIP drive. These are the current standards for

high end users at MDOT and aren't necessarily modeling requirements. The operating system is Windows

NT.

MODEL DATA BASES

TAZ Boundaries

MDOT has divided Michigan into 2307 Traffic Analysis Zones (TAZ's) for use in the Statewide Model. In addition, TAZ's have been defined for the rest of the United States, Canada, and Mexico, bringing the total to 2392. The number of zones in the urban models varies from 124 in the Niles/South Bend Area to 1442 in the seven County Detroit Region. Within Michigan's urban areas, the statewide zones are a combination of urban zones. In non-urban areas, the zones are typically minor civil division boundaries. In states immediatly adjacent to Michigan, county boundaries, or some combination of county boundaries are used. State or province boundaries make up zones for the remaining states and Canada. Population and employment data is gathered from the Census and other sources and aggregated or disaggregated into the individual TAZ's.

The TAZ portions of the statewide and urban models were selected from the Census Tiger line files. These files contain polygons by several levels of geography, all of which have census data available to them. The smallest level of Census geography, the census block, was used as a building-block for TAZ's. Data that was only available at the block group level was disaggregated to the block level then re-aggregated to the zonal level. Individual census blocks were selected and aggregated to TAZ's within the GIS component of TransCAD for all 2307 instate traffic zones. Since outstate zones never get smaller than a county, a national county GIS database was used as a base, and provinces were used in Canada. The model zone system includes all of the United States (except Hawaii and Alaska) and all of Canada plus Mexico as a single zone.

Network Inventories

The computer networks used in the modeling process were selected from the Michigan Information Resource System (MIRIS) line files, which were originally digitized by the Michigan Department of Natural Resources from USGS Quad Maps. The network inventory items include geographic information such as county name, the Physical Roadway Referencing System (PR) number, federal aid designation and functional class, the roadway type such as (freeway, two way divided uncontrolled access, two way undivided or one way), number of through lanes, lane width, area type (urban, suburban, fringe, rural), signals per mile, the ADT, percent commercial, the presence of parking as well as other characteristics. State trunkline data are from the MDOT's trunkline sufficiency files. Local road data are from the local needs study files or from other local sources.

Current Employment Data Bases

The Michigan Employment Security Agency (MESA) provides MDOT with current employment data that is used extensively in the travel demand modeling process. Employment categories that may not be included by MESA include proprietors or other self employed individuals as well as those working solely on commission. Government employment is also not fully reported and some government employment (public schools, colleges and universities) is reported in the service sector. MESA data is available by address and by SIC code so there is a high level of detail in terms of both the type and location of

employment. Multi site employers are often a problem and special procedures are employed to adequately locate that employment. The addresses may also require significant review and cleaning by local agencies before they can be geocoded. The MESA data may be supplemented with data from local sources to provide a more comprehensive data set. The final employment data is the result of a cooperative analysis effort by MDOT, the MPOs and the Regional Planning Agencies. This data is aggregated by type and summarized by traffic analysis zones and minor civil division for use in model development. Maintaining confidentiality is an issue in the use of the data.

Forecasted Employment and Population By County

Integral to the statewide and urban travel demand modeling process is a population and employment forecast model developed by Regional Economic Models Inc (REMI). The REMI Model for Michigan has three major components relevant to the Travel Demand Models; demographic, employment and income. This county based model was developed by the REMI Corporation and calibrated for use in the statewide and urban modeling process by the University of Michigan, Institute of Labor and Industrial Relations under contract with MDOT. The U of M will update the forecast on a three to five year cycle. The population by age group is converted to Households by size and Income with a household Classification Model.

Population, Household, Employment Disaggregation

MDOT's Travel Demand and Intermodal Services Section work with the MPO's and the State Planning and Development Regions to modify the forecasts where appropriate. Once the County level control totals are established, the data is disaggregated to traffic analysis zones. In the statewide model these are typically the size of a township in very rural areas. Urban models have zones that may be as small as a block however they are more typically larger as their boundaries are generally defined by the arterial and collector street system. The statewide model zone boundaries within urban areas are generally comprised of several urban zones.

There are a number of different techniques used to disaggregate county control totals to traffic analysis zones. The seven county Detroit region (SEMCOG) uses DRAM EMPAL, a land use allocation model that considers available developable land, proximity to compatible or supporting land use categories, availability of public utilities, etc. The smaller urban areas and the regional process are more subjective. Primarily a GIS or spreadsheet processes, they take into account known development proposals, available developable land and future land use plans or trends. The local forecasts are also updated every three to five years.

URBAN AND STATEWIDE MODELS

TranPLAN and TransCAD Travel Demand Modeling Software

Urban Travel Demand Models in Michigan currently use the Urban Analysis Group's TranPLAN modeling package and most use the Caliper Corporation TransCAD GIS System as their data manager. A translation routine has been written in TransCAD's DSK language to translate files from one format to another. The Statewide Model relies on TransCAD's GIS and modeling capabilities. The Urban Models are structured to accurately model travel on the major urban arterials and collectors. The Statewide Model

is intended to model travel on the state trunkline roads outside of urban areas. The coarseness of the Statewide Model's network and zone structure within the urban areas make it unsuitable to forecast or analyze urban travel.

The basic model structure includes a network file with travel times and a traffic zone file which includes the socio - economic data required for trip generation. In addition the model includes a series of equations or formulas that predict the number of trips by purpose produced by a zone and attracted by a zone (trip generation), the trip interchange by purpose between zones (trip distribution), and the portion of those trips that are auto trips (mode choice), and the travel paths those trips will take for traffic assignment.

Typically model formulas are based on household surveys where travel and household characteristics are gathered and analyzed. The most recent survey in Michigan was conducted in 1991 in the seven county Detroit region and is the source of that model's structure. Models have also been developed from secondary sources such as the National Personal Travel Survey (NPTS). This is the source of the trip generation components of Michigan's other urban models as well as the statewide model.

Trip Generation

The Urban and Statewide Models use a cross classification model for trip generation. The statewide model uses trip rates based on household size and income. The statewide model currently uses three income levels and five household sizes. The SEMCOG Model uses household income and life cycle. The remaining urban models use households by the number of autos available. Trip attraction equations are a function of employment type by purpose. In those instances where average trip attraction rates by employment type do not adequately reflect unique trip attractors (special generators), adjustment factors are developed. These are typically recreation facilities, shopping centers, hospitals, high schools, colleges, governmental offices and heavy manufacturing centers.

Trip purposes for the Statewide Model include: home-based work / business, home-based social recreation / vacation, home-based other, non home-based work / business, non home-based other and truck travel by eleven commodity groups. The SEMCOG model trip purposes include; home based work, non home-based work, home-based work, home- based other, non home-based other, home-based shopping, and home based school. Trip purposes for the remaining urban models include; home-based work, home-based other, non home-based, cordon and through trips. Truck trips in the urban models are assumed to be included in non-home based category and the models are calibrated to an ADT.

Trip Distribution

The trip distribution component of the Statewide Model was developed from the NPTS data. A two-curve distribution process, combined with an extensive use of K factors, was required to obtain sufficient number of long distance trips and to get them to the right city pairs. A generalized cost function was also used that takes into account the impact of tolls at toll bridge crossings and future changes that the relative cost of travel will have on average trip lengths. The smaller Urban Models utilize distribution factors developed from travel surveys done in the past. The SEMCOG model utilizes data from its 1991 survey.

Mode Share

The mode share process translates total person trips into auto trips. This component typically assumes a percent auto trips by trip type to remove the transit trips then divides the number of person auto trips by an auto occupancy factor to estimate the number of auto trips. SEMCOG, Grand Rapids and Flint have more sophisticated mode share modules that look at the availability of transit to serve the trip interchange and the relative cost between auto and transit (both in terms of time and dollars) to determine the mode share before applying a vehicle occupancy factor. Modifications similar to SEMCOG are currently being made to the Ann Arbor Model. Lansing expects to modify their model as well.

The Statewide Model estimates auto trips based on household size and income, area type, trip purpose and trip length. A network based mode share model for intercity trips has been incorporated into the Statewide Model software but currently remains un-calibrated. Calibration, based on existing data, is a proposed future activity for MDOT staff.

System Level Capacities

System level network capacities are included in the network data bases. The urban models use an adaptation of the Florida process. SEMCOG uses a very simplified process. The Statewide Model uses capacities from the Departments Sufficiency file. The capacities provide input into the various assignment techniques. The capacities, in conjunction with the traffic assignment, also provide an indicator of the level of future congestion that will occur under the assumed growth scenario. They also provide a means to estimate effective speeds for use in air quality analysis. MDOT is initiating an effort to update the capacity calculation process across all model applications.

Traffic Assignments

There are numerous traffic assignment techniques available in both TranPlan and TransCAD. As a matter of policy, a modified user equilibrium assignment is used in the urban models. This is considered state of the practice if not state of the art for urban models. The term modified is used because no individual link speed is allowed to drop below 50% of free-flow speed. Because congestion is primarily an urban phenomena, the Statewide Model is calibrated using an all or nothing assignment technique. The Statewide Model software TransCAD has a full complement of capacity restraint assignment techniques which may be used in project analysis.

Goods Movement/Truck Model

Past efforts to model the flow of goods or trucks at the systems level have not been highly successful. However new efforts are being made nationally, within MDOT, and locally within the Southeast Michigan Region. The current urban process assumes truck flows are accounted for in the Non Home Based (NHB) trip category and the models are calibrated to total Average Annual Daily Travel (AADT). The statewide model has a Goods Movement/Truck Model component. Truck flows and Automobile flows are calibrated separately. The Statewide Truck Model was developed from Customs Data, MDOT truck Surveys, the US Input Output Account and the 1993 National Commodity Flow Survey. Outputs include the flow of goods in terms of tons, dollars or trucks by commodity type.

The overall Statewide Model structure is shown in Exhibit 2. The plaque shaped boxes are sub- models within the overall model structure. The other boxes represent input and output files.

Urban Rural Integration

A major issue that is important to address in a statewide modeling process is to what degree should the statewide and urban area travel models be integrated. Michigan's answer has been to integrate the two to the greatest extent possible. This first was achieved by using TransCAD as the data manager for most Urban Models. This provides a direct GIS interface between the two.

Beyond data transfer, there were a number of other related technical concerns that were addressed. The first was to develop a process to arrive at consistent socio-economic estimates and forecasts. Use of a consistent data set for calibration is relatively easy however, getting agreement on forecasts is more difficult. MDOT sponsors the development of a consistent set of population and employment forecasts through the University of Michigan (U of M). The U of M utilizes a linked set of county level population and employment models. An initial review of a preliminary set of forecasts provides local scrutiny and feedback. Adjustments can then be made by the U of M prior to the final forecasts. Further adjustments may be recommended by the local planning agencies once the final model runs are completed. This allows Michigan to reach a consensus on a reasonable and consistent set of forecasts for the urban and statewide models.

We currently use consistent trip generation rates for the statewide and most urban models. While SEMCOG has its own trip generation rates, an analysis of the results are fairly consistent with the Statewide Model.

Another means of integration is the development of nested zone structures with equivalencies to allow urban area data to be aggregated to the statewide level. Similarly, while we have different levels of detail at the network level, we are using GIS technology to pass data from the urban models to the statewide model.

The Statewide Travel Demand Model is also used to help develop "cordon" and "through" trip tables for the Urban models. This is assisted by a program, developed by the Caliper Corporation, which creates through and terminal trip tables for the Urban Models or for subarea analysis from selected links on the Statewide Model.

The department is also aggressively pursuing the completion of a common road referencing system for all roadways. This will provide the linkage between the Travel Demand Models and the management systems. We have attached this referencing system to all modeled roadways under state jurisdiction. This gives us immediate access to the most current network inventory information and allows for the transfer of model data to the management systems.

Past efforts to model the flow of goods or trucks at the systems level have not been highly successful. However new efforts are being made nationally, within MDOT, and locally within the Southeast Michigan Region. The current urban process assumes truck flows are accounted for in the Non Home Based (NHB) trip category and the models are calibrated to total Average Annual Daily Travel (AADT). The statewide model has a Goods Movement/Truck Model component. Truck flows and Automobile flows are calibrated separately. The Statewide Truck Model was developed from Customs Data, MDOT truck Surveys, the US Input Output Account and the 1993 National Commodity Flow Survey. Outputs include the flow of goods in terms of tons, dollars or trucks by commodity type.

The overall Statewide Model structure is shown in Exhibit 2. The plaque shaped boxes are sub- models within the overall model structure. The other boxes represent input and output files.

LINK TO THE MANAGEMENT SYSTEMS

Process

The Statewide Model Unit has written a file manager FoxPro program that takes adjusted model output files, calculates performance measures and other necessary information and reformats it for input into the management system. The data files are imported into an Oracle data base for use in the management system.

Network Variables

Network variables exported to the management system include: primary route numbers with beginning and ending mile points; National Functional Class (NFC); availability of transit; roadway characteristics such as signals, width, lanes, etc.; annual average daily traffic volume (AADT); commercial vehicles and peak hour volumes for each assignment network; hourly and daily capacities; level of service (LOS) for each network; years until unacceptable level of service; and free-flow speed and effective speed.

System Variables

System variables exported to the management system include vehicle miles of travel (VMT), vehicle hours of travel (VHT), person miles of travel (PMT), commercial miles of travel (CMT), deficient highway vehicle hours of service and vehicle miles of service by time period. Local transit system variables include route miles, vehicle hours of service, and annual passengers.

Zonal Variables

Zonal variables exported to the management system include population, households, a zone number, county name, average household income, autos per household, population density, manufacturing employment, retail employment, other employment.

Exhibit 2 - Statewide Model Structure

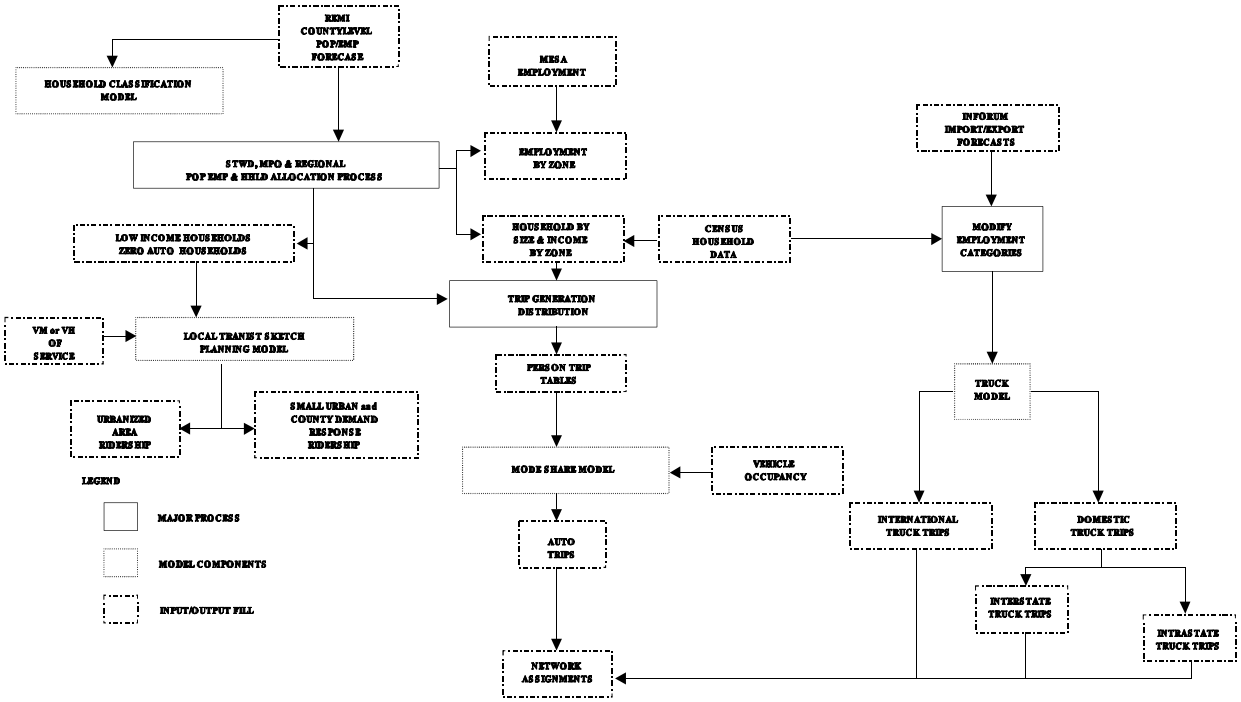

RECENT STATEWIDE MODEL PLANNING APPLICATIONS

US-131 Bypass of Three Rivers and Constantine

US-31 Bypass of Grand Haven

US-23 Freeway- Standish to Alpena

The Statewide model was used to analyze bypass, freeway and/ or local road alternatives for these projects.

US-131 Freeway Justification - Cadillac to I-75

The Statewide Truck Model was used in combination with the REMI Econometric Model to estimate the economic impact of a potential freeway improvement.

US-27 BL Access Study in Mt. Pleasant

This project, through the use of a sub area model, analyzed potential changes in access to the existing business loop from US-27. The subarea model utilized the network inventory data, the terminal and through trips and the socio-economic data from the statewide model as part of its data set. However a more detailed zone structure and network were required. TransCAD's Quick Response modeling package provided the trip generation and distribution components.

M-24 Detour Analysis

This project analyzed the traffic impacts associated with staging various road closers during construction. This project used TransCAD's sub area model routine. While some additional detail was added to the statewide model network, the current statewide model zone structure and trip table were maintained.

Local Freeway Overpass Alternatives - Gaylord

This project was treated similar to the Mt. Pleasant Study. A sub area model is being used to analyze the traffic impacts associated with a proposed local road extension over I-75 in Gaylord. The subarea model utilized the network inventory data, the terminal and through trips and the socio-economic data from the statewide model as part of its data set. However, a more detailed zone structure and network were required. TransCAD's Quick Response modeling package provided the trip generation and distribution components.

Interim Transit Service Strategy

This project currently in process, utilizes data from the Public Transit Management System and the Statewide Models Local Transit Sketch Planning Tools to estimate the costs and ridership associated with expanding local transit service to all of Michigan's Counties.

Transit Planning

The Transit Sketch Planning model has been used in a number of areas to evaluate either service expansions or the establishment of new service.

Trunkline Rationalization

This project, currently in process, is examining the amount of traffic that will be served and the activity centers that will be served by expanding the current trunkline service.

State Long Range Plan Update Support

This project, currently in process, will define the socio- economic context and transport-ation issues to be addressed by the State Long Range Plan Update.

City Pair Trip Tables

The Statewide Model zonal trip tables were collapsed into city pair trip tables for use in the Seven State Midwest Rail Initiative.

Model Data Base Processing for CMS Loading

External to Internal Trip Tables

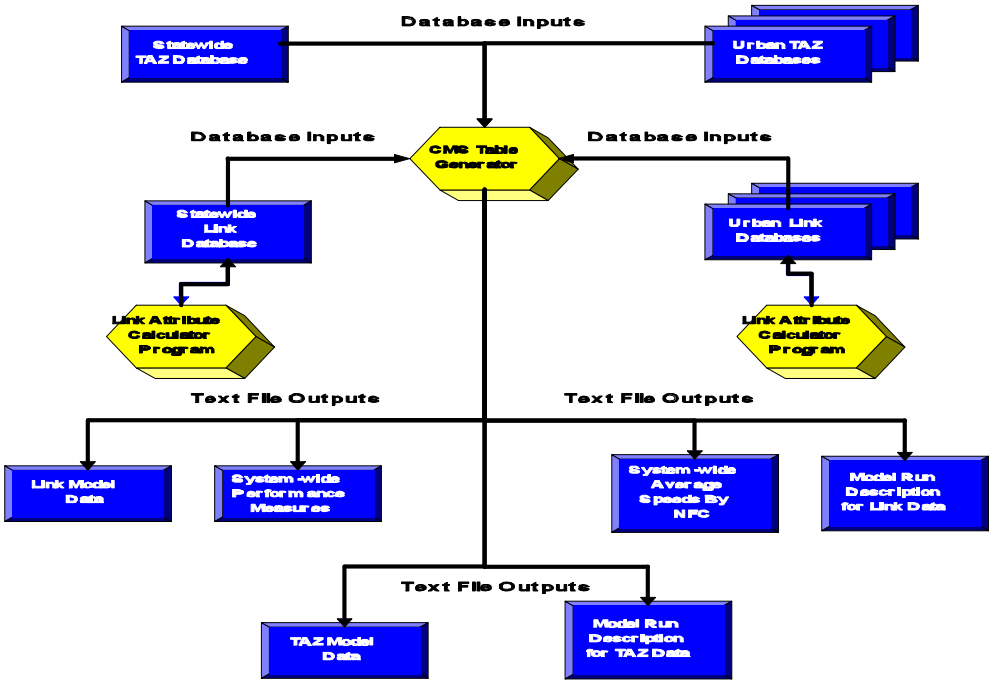

The state legislature requested an estimate of auto travel in Michigan by out of state residents. While not a direct answer, because it also included travel by Michigan residents to out state destinations, it was adequate to satisfy their inquiry.

Michigan Aviation System Plan

We have linked all 240 public use airports in Michigan to the Statewide Model network. This allows us to do service area analysis and provide other information for use in evaluating service standards and for use in the Michigan Aviation System Plan (MASP).

MDOT Transportation Service Center (TSC) Analysis

During MDOTs decentralization restructuring, one customer service goal was to provide one hour access time to an MDOT Transportation Service Center (TSC). This project utilized Caliper's Network Partitioning Function to estimate the population within selected time bands to the proposed Service Center locations.

FUTURE ACTIVITIES

The following tasks have been identified as potential future activities that will enhance the Statewide Travel Demand Models capabilities.

Update The Truck Model Module in TransCAD

The Truck Model was recently updated based on the 1993 Commodity Flow Survey. This program needs to be incorporated into the TransCAD interface using the TransCAD developers kit (DKS).

Incorporate Air Mode Into the Model

Because high speed rail is viewed as a substitute for short distance air-travel, we would like to upgrade the model structure to include air travel. We have obtained the Intercity Travel Demand Model developed for Michigan and six other states as part of the Midwest Rail Consortium. We intend to explore the adaptability of that work for Michigan.

Update the Zone Structure and Network for 2000 Census

The model network is compatible with, but not the same as, that being used in the roadway referencing system. We would like to revise the Statewide Travel Demand Model network using the roadway referencing system network as a base. This will minimize the problems of data transfer between the Department's data bases and the models.

New Surveys

We are proposing both home interview and on board ridership surveys in conjunction with the 2000 Census. These surveys will be used to update the trip generation and distribution components of both the Urban and the Statewide Travel Demand Models.

Expand the Roadway Referencing System to All Network Links and Tie to The Needs Files

The final and most problematic activity is the expansion of the roadway referencing system to the designated STP system and the rest of the roadway network and linking the referencing system to the local needs study files. This will be part of a future Department wide effort.

TIPS ON GETTING STARTED

Know what is doable. Talk to those that are currently using models.

Avoid raising expectations beyond your capabilities.

Know your customers needs (Level of effort should match expectations **within your capabilities**).

Stage your efforts (**Don't bite off too much at once**).

Hire good staff. Ensure they have adequate training. Experience is the best teacher.

Partner when you can (Universities, MPO's and Planning Regions, Consultants).

If you use a consultant:

- Keep your wish list simple. Costs are directly proportional to its length.
- Do what you can in-house.
- Develop calibration summary report capability in advance.
- Use simplified procedures to deal with complicated issues until staff gains experience to upgrade procedures.
- Include forecasting as part of the test phase.
- Have alternative approaches to identify overall forecast targets. (VMT and cutlines).

Obtain good reliable network and zonal data but be cognizant of the fact there is no perfect data.

Develop a data maintenance process. Forecasted or estimated data that represents the current situation is usually preferred by your costumers than old census data.

Monitor changes in all relevant data to keep model components current.

- Auto and commercial VMT.
- Licensed Drivers & Population over age 15.
- Registered Autos.
- Volumes at State Borders, Urban Model Cordons and Cross-state Cut Lines.
- NPTS trip rate changes.

Incorporate ability to change model component at all stages and update as needed.

- Trip generation rates.
- Trip Distribution.
- Vehicle occupancy.
- Travel assignments.

Incorporate ability to change model component at all stages and update as needed.

- Trip generation rates.
- Trip Distribution.
- Vehicle occupancy.
- Travel assignments.

Michigan Aviation System Plan

We have linked all 240 public use airports in Michigan to the Statewide Model network. This allows us to do service area analysis and provide other information for use in evaluating service standards and for use in the Michigan Aviation System Plan (MASP).

MDOT Transportation Service Center (TSC) Analysis

During MDOTs decentralization restructuring, one customer service goal was to provide one hour access time to an MDOT Ttransportation Service Center (TSC). This project utilized Caliper's Network Partitioning Function to estimate the population within selected time bands to the proposed Service Center locations.